

TOTAL EXTENT (LEAST EXTENT AS PER PATTA) : 2380 SQ.M
ROAD AREA : 801 SQ.M
NO.OF.PLOTS : 8 Nos.

NOTE:

1. SPLAY - 1.5M X 1.5M
2. MEASUREMENTS ARE INDICATED EXCLUDING SPLAY DIMENSION.
3. ROAD AREA WAS HANDED OVER TO THE LOCAL BODY VIDE GIFT DEED DOCUMENT NO.8700/2020, DATED:01.09.2020 @ SRO KUNDRATHUR.




CONDITION :

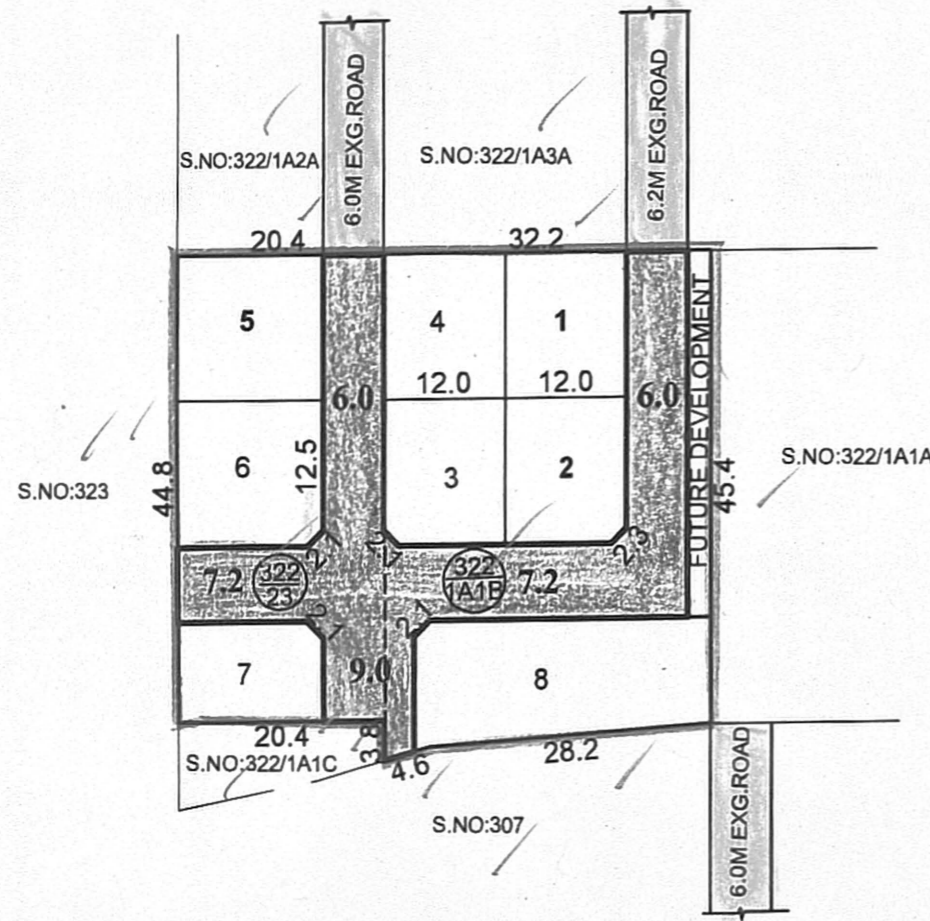
TNCDBR-2019,RULE NO : 47 (11)

THE COST OF LAYING IMPROVEMENTS TO THE SYSTEMS IN RESPECT OF ROAD, WATER SUPPLY, SEWERAGE, DRAINAGE OR ELECTRIC POWER SUPPLY THAT MAY BE REQUIRED AS ASSESSED BY THE CONCERNED AUTHORITY,NAMELY,THE LOCAL BODY AND TAMIL NADU ELECTRICITY BOARD, SHALL BE BORNE BY THE APPLICANT.

- ⊙ NECESSARY SPACE FOR BUILDING LINE TO BE LEFT AS PER THE RULE IN FORCE WHILE TAKING UP DEVELOPMENT IN EVERY PLOT.

LEGEND :

-  SITE BOUNDARY
-  ROADS GIFTED TO LOCAL BODY
-  EXISTING ROAD



CONDITION:-

THE SUB-DIVISION APPROVAL IS VALID SUBJECT TO OBTAINING SANCTION FROM THE LOCAL BODY CONCERNED

P.P.D NO 72
L.O 2020

APPROVED

VIDE LETTER NO : L1 / 3919 / 2020

DATED : 17 / 9 / 2020

FOR CHIEF PLANNER(LAYOUT)
 CHENNAI METROPOLITAN
 DEVELOPMENT AUTHORITY

J. Anthe
 17/9/2020
 PREPARED BY

M. Anthe
 17/09/2020
 P.A.II

A.P.
 17/09/2020

MANGADU TOWN PANCHAYAT

SUB-DIVISION OF HOUSE SITES IN S.No.322/1A1B & 322/23 OF MANGADU VILLAGE.

SCALE-1:800 (ALL MEASUREMENTS ARE IN METRE)

